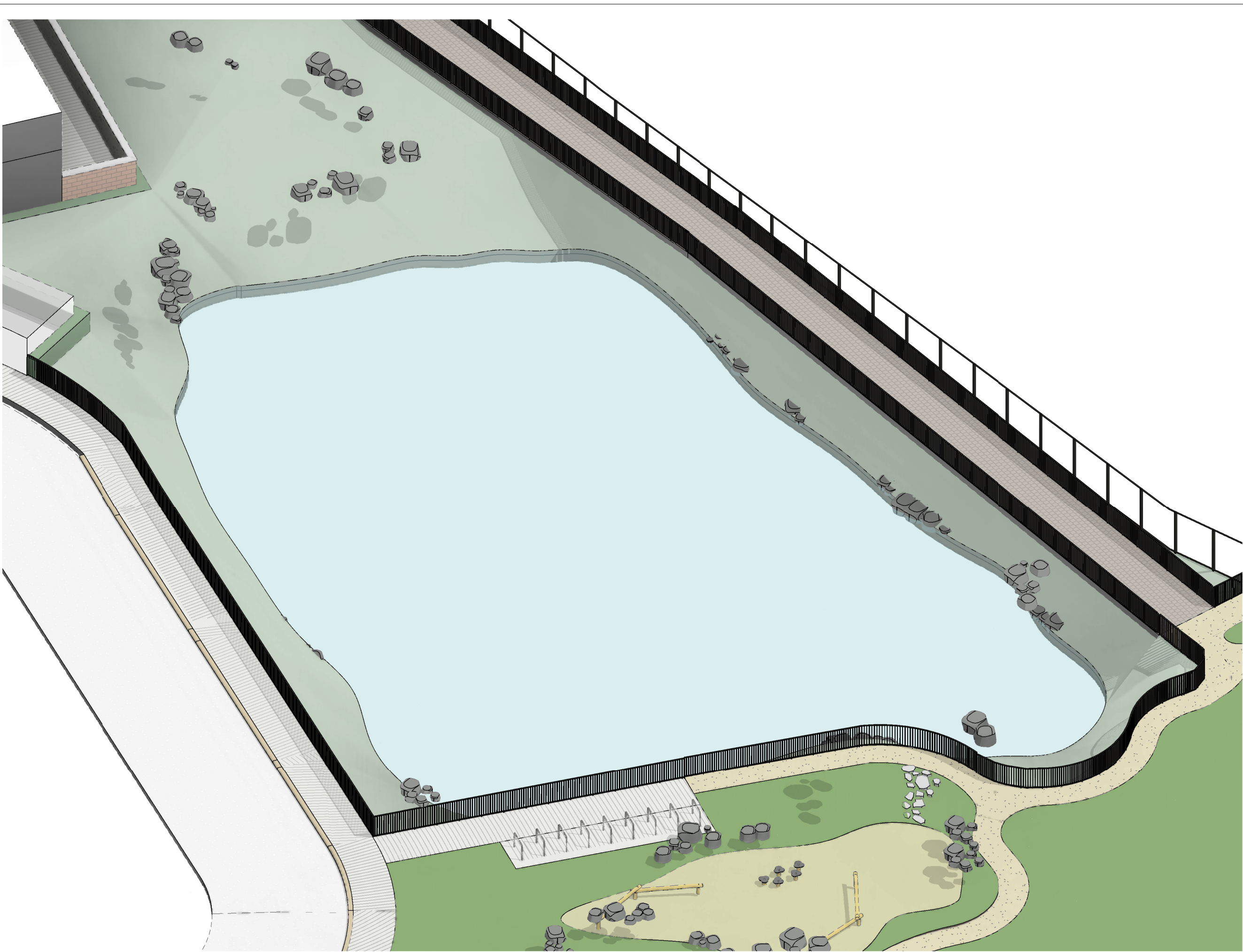
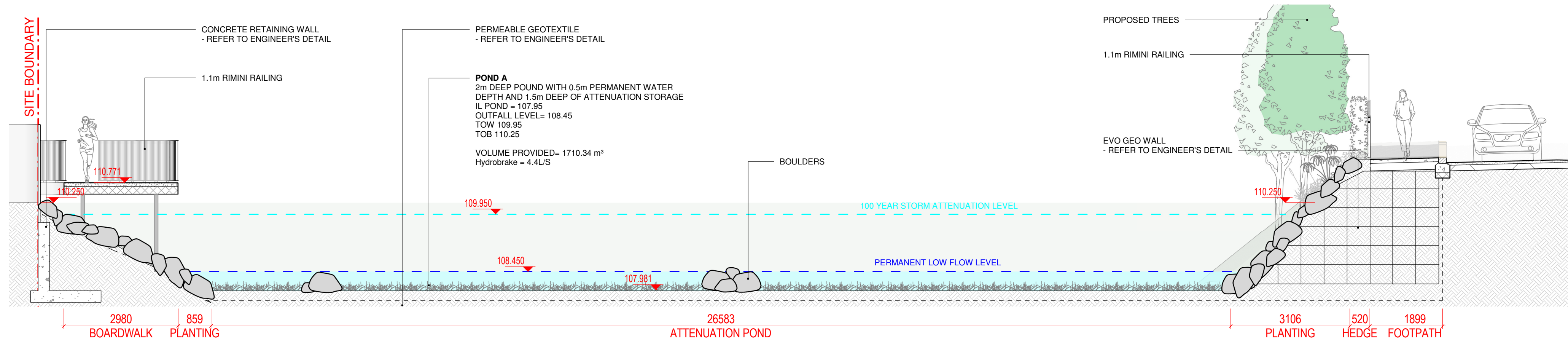


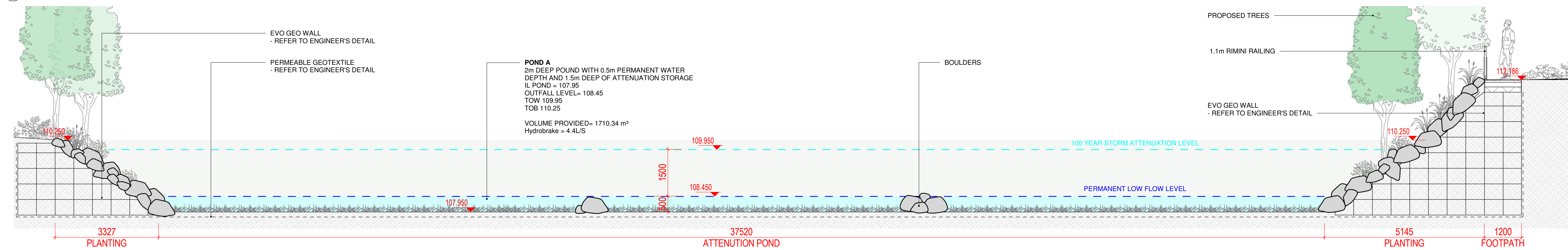
1 POND A - ATTENUATION PLAN  
SCALE: 1 : 150 @A1



4 POND A - 3D VIEW  
SCALE: @A1



2 POND A SECTION 6  
SCALE: 1 : 75 @A1



3 POND A SECTION 7  
SCALE: 1 : 75 @A1

NOTE  
ALL DIMENSIONS TO BE CHECKED ON SITE  
NO DIMENSIONS TO BE SCALED FROM THIS DRAWING  
THIS DRAWING IS TO BE READ IN CONJUNCTION WITH  
RELEVANT CONSULTANT'S DRAWINGS  
NO PART OF THIS DOCUMENT MAY BE REPRODUCED OR  
TRANSMITTED IN ANY FORM OR STORED IN ANY RETRIEVAL  
SYSTEM OF ANY NATURE WITHOUT THE WRITTEN PERMISSION  
OF THE LANDSCAPE ARCHITECT AS COPYRIGHT HOLDER  
EXCEPT  
AS AGREED FOR USE ON THE PROJECT FOR WHICH THE  
DOCUMENT WAS ORIGINALLY ISSUED.  
FOR DRAWING INDEX, GENERAL NOTES, REFER TO  
DWG L1-001

Job No.	--	Drawn By	RK, MR
Dwg No.	LA-600	Checked By	JM
Scale	AS SHOWN	Date	08/08/25

Autodesk  
Docs://BALLYCULLEN/BYNC-NMP-ZZ-XX-M3-LA-10000.rvt

REVISIONS


JOB DESCRIPTION

Site	WOODTOWN, BALLYCULLEN
Project	BALLYCULLEN LRD
Title	POND A